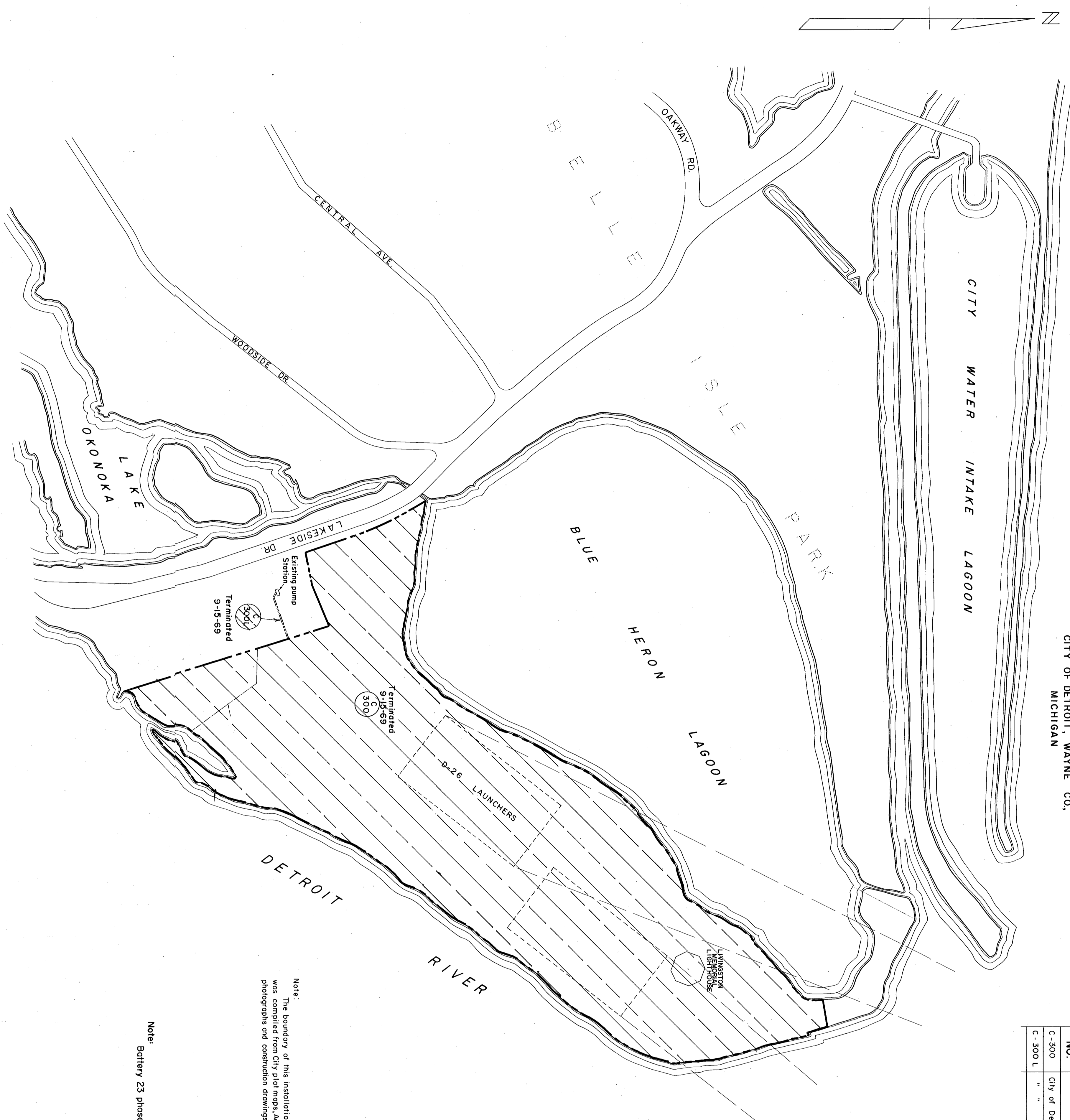
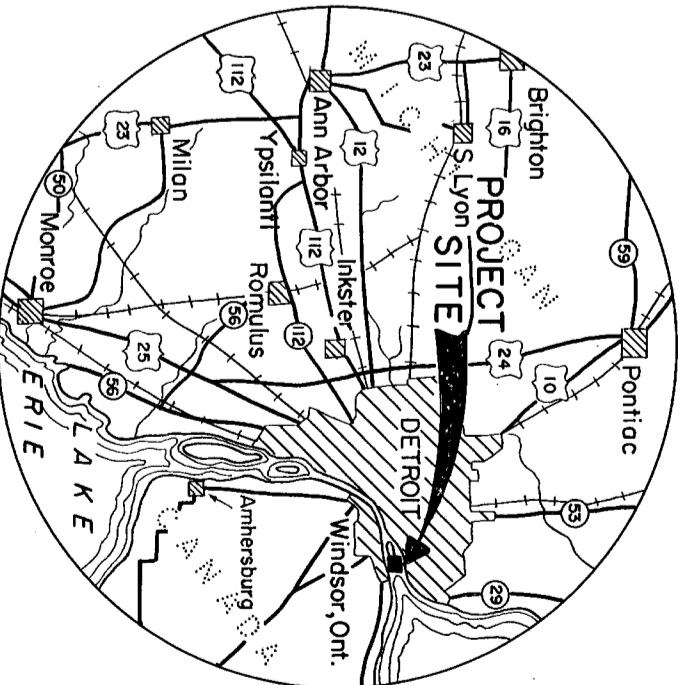
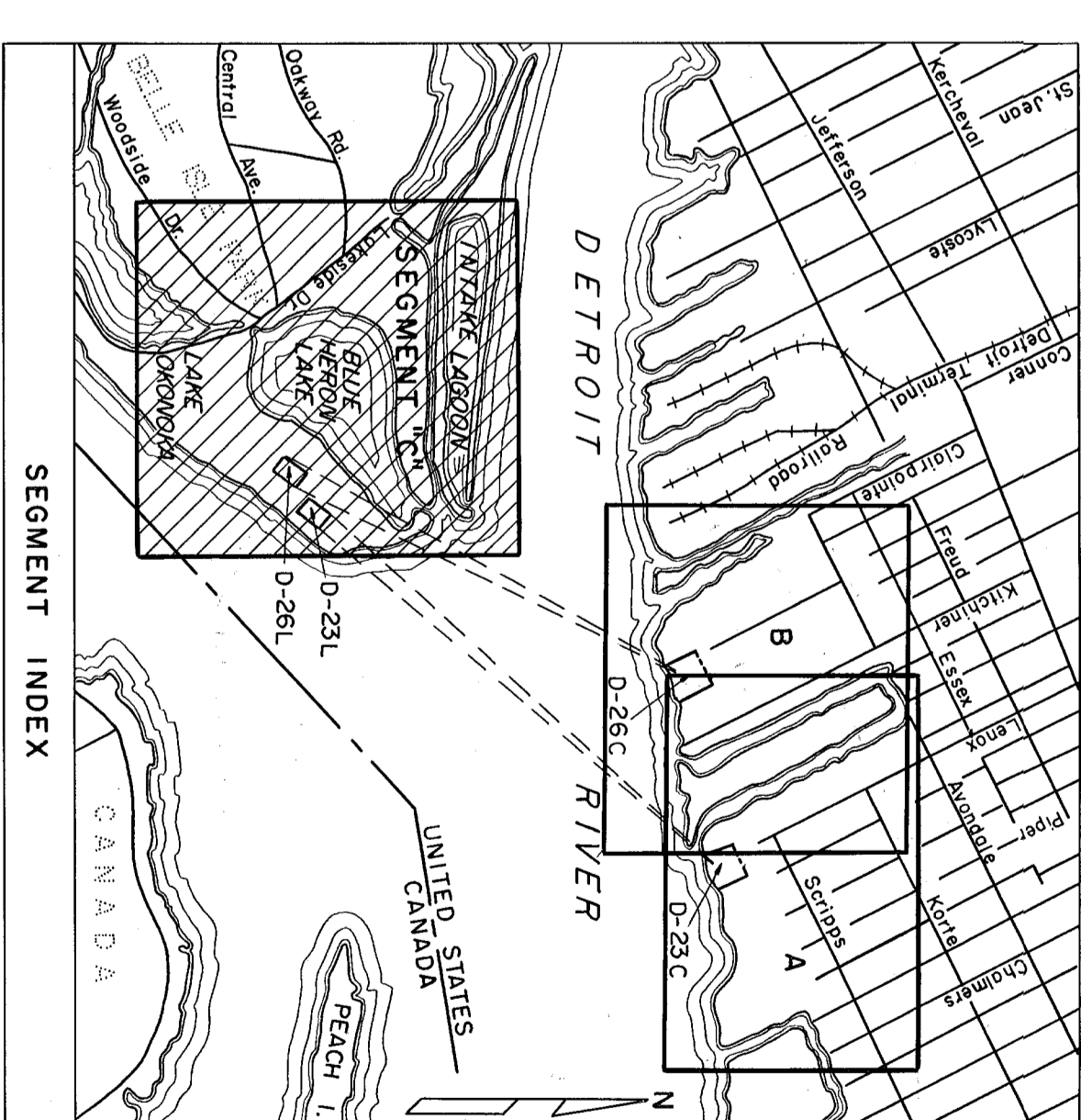


T 25, R 15 E, MICHIGAN MERIDIAN
CITY OF DETROIT, WAYNE CO.,
MICHIGAN



TRACT REGISTER OF ACQUISITION AFTER 1 JUL. 1940 (MILITARY)

| TRACT NO. | LAND OWNER | ACREAGE | LEASE LIC. | REMARKS |
|-----------|-----------------|---------|------------|--|
| C-300 | City of Detroit | 35.00 | 0078 | Lease No. DA-23064-E-ENG-179, superseded by Lease No. DA-11-032-E-ENG-15044 and 52 G 565, Formally known as 112-2 construction and maintenance of 4 th level line |
| C-300 L | " " " " | " " " | " " " | " " " |



Note: The boundary of this installation was compiled from City and maps, aerial photographs and construction drawings.

Note: Battery 23 phased out of Nike Defense Program-28 July 1961.

| DATE | BY | REVISIONS |
|-----------|--------|---------------------|
| 31 JUL 72 | J.F.L. | Revised Final Audit |
| 15 JUL 69 | J.F.L. | Revised Final Audit |
| 15 JUL 69 | J.F.L. | Added Tract C-300-L |
| 15 JUL 69 | J.F.L. | Added Tract C-300-L |

SEGMENT "C"
DEPARTMENT OF THE ARMY
OFFICE OF THE DISTRICT ENGINEER
NORTH CENTRAL DIVISION
REAL ESTATE
DETROIT DEFENSE AREA
NIKE BATTERIES 23-26
(D-23 8 D-26 LAUNCHING AREAS)
MILITARY RESERVATION

APPROVED BY: J.F.L. DATE: 6 AUG 1956
CHECKED BY: J.F.L.
DRAWN BY: J.F.L.
SUBMITTED BY: J.F.L.

RECOMMENDED BY: SEE SEGMENT "A"
SUPERVISOR: J.F.L.
ENGINEER: J.F.L.
OFFICE CHIEF OF ENGINEERS, WASHINGTON 25, D. C.
414
100 50 0
1 2 3 4
SHEET 3 OF 3 DRAWING NO. 4350

DATE: 6 AUG 1956

AUDITED

FILE NO. I-4/170 RE

COPIED

(M) D-11-MICH-M

PROJECT MAP

AGENCY: DEPT. OF THE ARMY
STATE: MICHIGAN
COUNTY: WAYNE
DIVISION: NORTH CENTRAL
DISTRICT: DETROIT DISTRICT
ARMY AREA: DETROIT DISTRICT
*NO LOUISVILLE DIST. 31 MAR 62

TRANSPORTATION FACILITIES
RAILROADS: DETROIT TERMINAL
STATE ROADS: M-102, M-29
FEDERAL ROADS: US-25
AIR LINES:

ACQUISITION
TOTAL ACRES ACQUIRED:
ACRES FEE:
ACRES TRANSFERRED:
ACRES LEASED: SEE SEGMENT "A"
ACRES LESSER INTERESTS:

DISPOSAL
TOTAL ACRES DISPOSED OF:
ACRES SOLD:
ACRES TRANSFERRED:
ACRES LEASES TERMINATED:
ACRES LESS INT'S TERMINATED:
ACRES REASSIGNED:
ACRES TO:

LEGEND
EXCEPT FOR THE SPECIAL SYMBOLS SHOWN BELOW, MAP SYMBOLS ARE STANDARD IN ARMY MAP SERVICE TECHNICAL MANUAL NO. 21

RESERVATION LINE (Actual Survey)
TRACT BOUNDARY LINE
TRACT NUMBER
CONTOUR LINE
DISPOSAL