

T 2 S, R 13 E, MICHIGAN MERIDIAN
CITY OF DETROIT, WAYNE CO.,
MICHIGAN

TRACT REGISTER OF ACQUISITION AFTER 1 JUL. 1940 (MILITARY)			
TRACT NO.	LAND OWNER	ACREAGE	REMARKS
A-100	City of Detroit	638	Lease No. DA-20-064-Eq-1375 and 15 Jan 1934. Exclusion use for control site and access road formerly known as Tract's 1 and 3.
A-101 E	Charles T. Fisher, et al	.051	Permanent Line-of-Sight easement from 2 May 1956.
A-102 E	Garfield A. Wood	.039	Permanent Line-of-Sight easement from 10 Feb 1956.

PROJECT MAP

FINAL
AGENCY: DEPT. OF THE ARMY
STATE: MICHIGAN
COUNTY: WAYNE
DIVISION: NORTH CENTRAL
DISTRICT: DETROIT
ARMY AREA: 5 TH
*TO LOUISVILLE DIST AIR DEFENSE COMMAND
USING SERVICE...
LOCATION OF PROJECT
CITY OF DETROIT

TRANSPORTATION FACILITIES

RAILROADS: DETROIT TERMINAL
STATE ROADS: M-102, M-29
FEDERAL ROADS: US-25
AIR LINES:

ACQUISITION

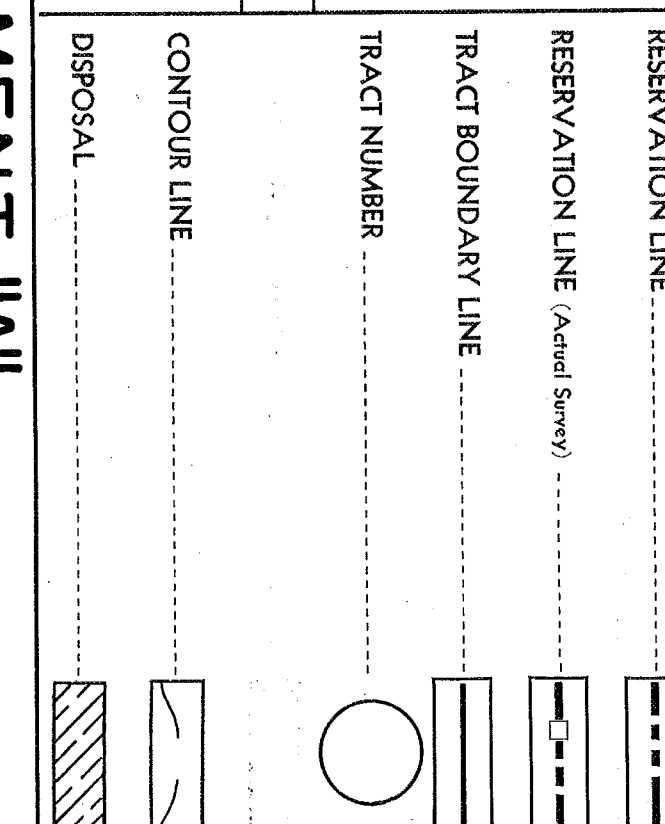
TOTAL ACRES ACQUIRED: 57.278
ACRES FE: 57.278
ACRES TRANSFERRED: 57.110
ACRES LEASED: 0.090
ACRES LESSER INTERESTS (LIC-1): 0.078

DISPOSAL

TOTAL ACRES DISPOSED OF: 57.278
ACRES SOLD - EASEMENTS (E): 0.09
ACRES TRANSFERRED: 57.110
ACRES LEASES TERMINATED: 0.078
ACRES LESS INT'S TERMINATED (LIC-1): 0.078
ACRES RE-ASSIGNED:

LEGEND

EXCEPT FOR THE SPECIAL SYMBOLS SHOWN BELOW, MAP SYMBOLS ARE STANDARD IN ARMY MAP SERVICE TECHNICAL MANUAL NO. 81.



SEGMENT "A"

DEPARTMENT OF THE ARMY
OFFICE OF THE DISTRICT ENGINEER
NORTH CENTRAL DIVISION

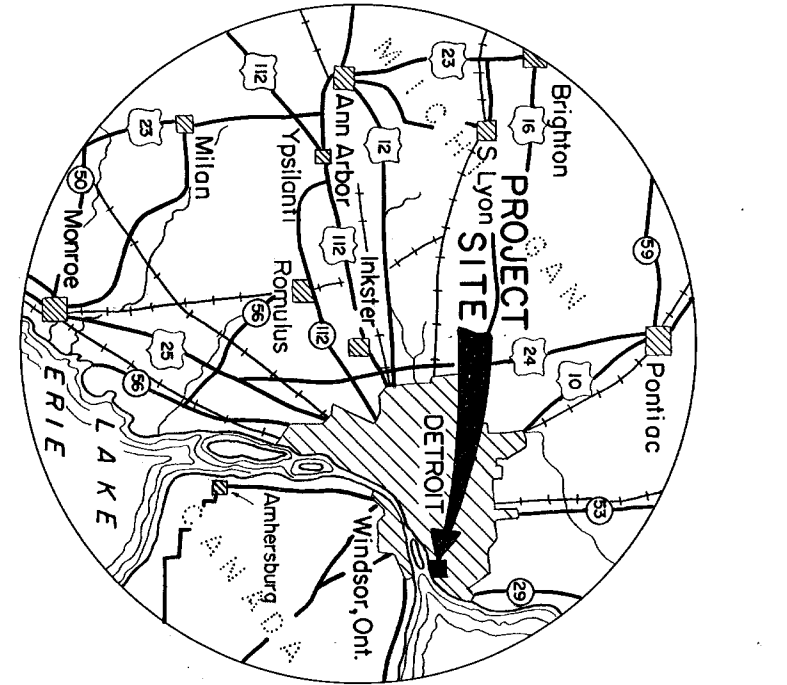
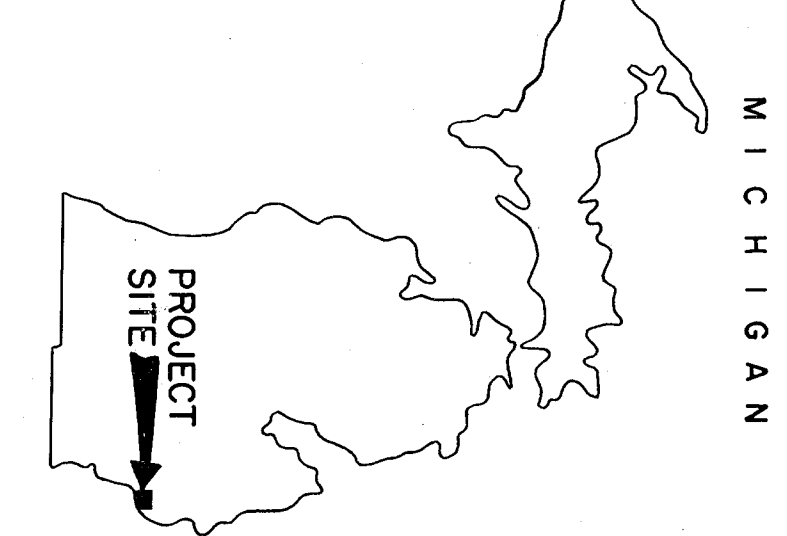
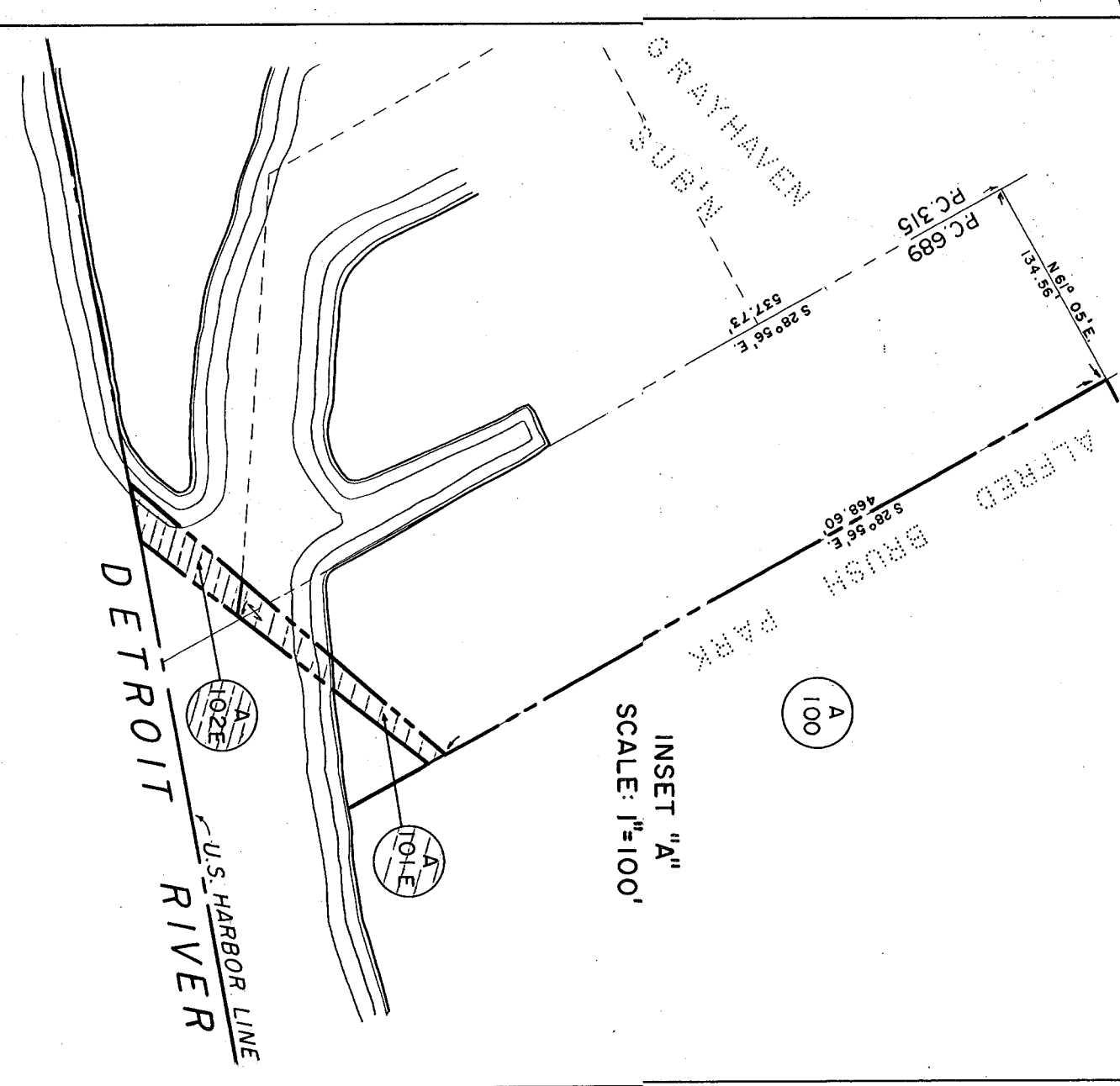
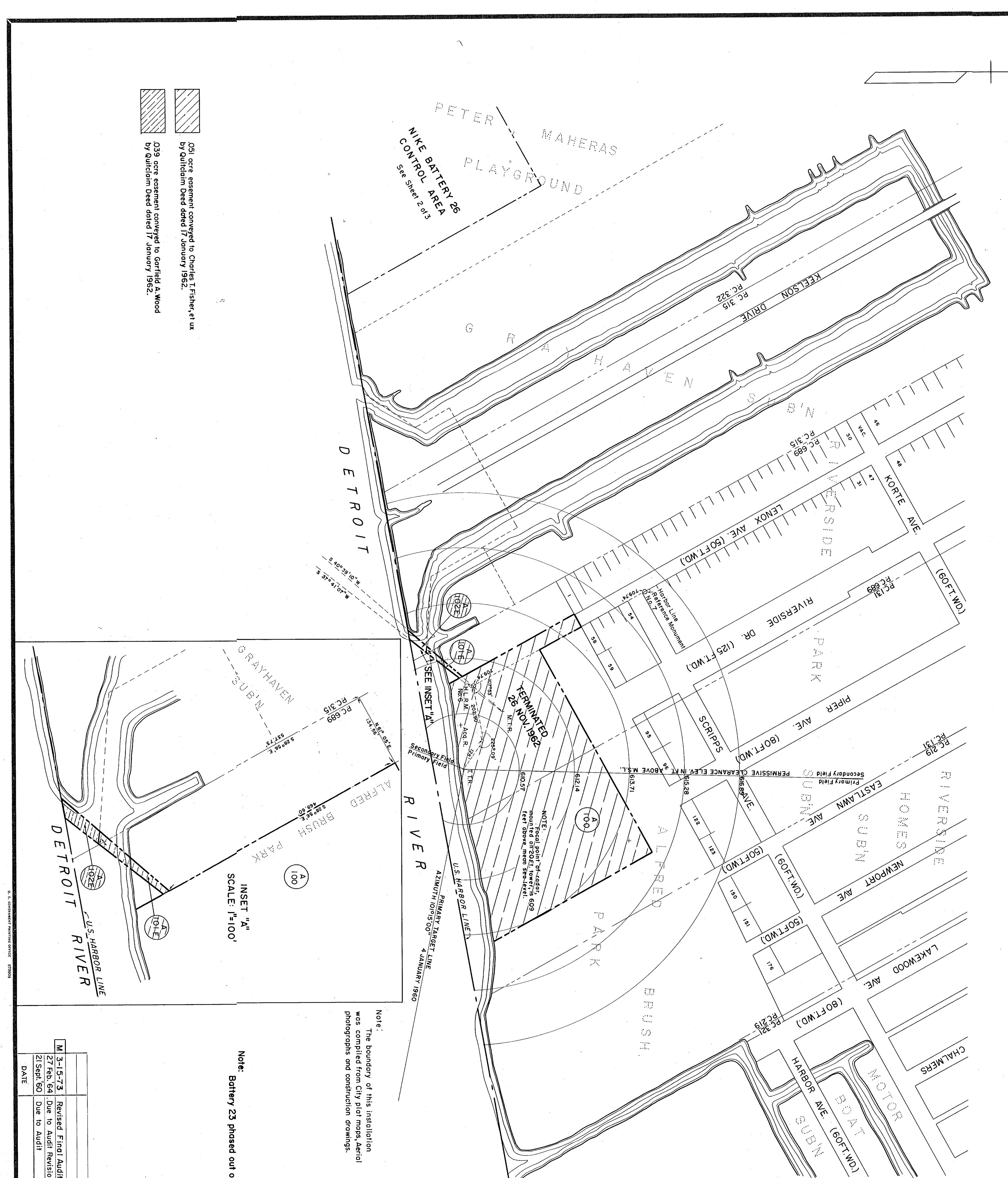
REAL ESTATE
DETROIT DEFENSE AREA
NIKE BATTERIES 23-26
(D-23 CONTROL AREA)
MILITARY RESERVATION

RECOMMENDED BY: [Signature]
APPROVED BY: [Signature]
DATE: 5 August 1956
OFFICE CHIEF OF ENGINEERS, WASHINGTON 25, D. C.
REAL ESTATE OFFICER
AUDITED
3350 SHEET 1 OF 3 DRAWING NO. 500

FILE NO. 1-4/1107RE

CLOSED

D-9-MICH-M (A)



Note: Battery 23 phased out of Nike Defense Program-28 July 1961.

Note: The boundary of this installation was compiled from city and maps, aerial photographs and construction drawings.

051 acre easement conveyed to Charles T. Fisher, et al by Quitclaim Deed dated 17 January 1952.
039 acre easement conveyed to Garfield A. Wood by Quitclaim Deed dated 17 January 1956.