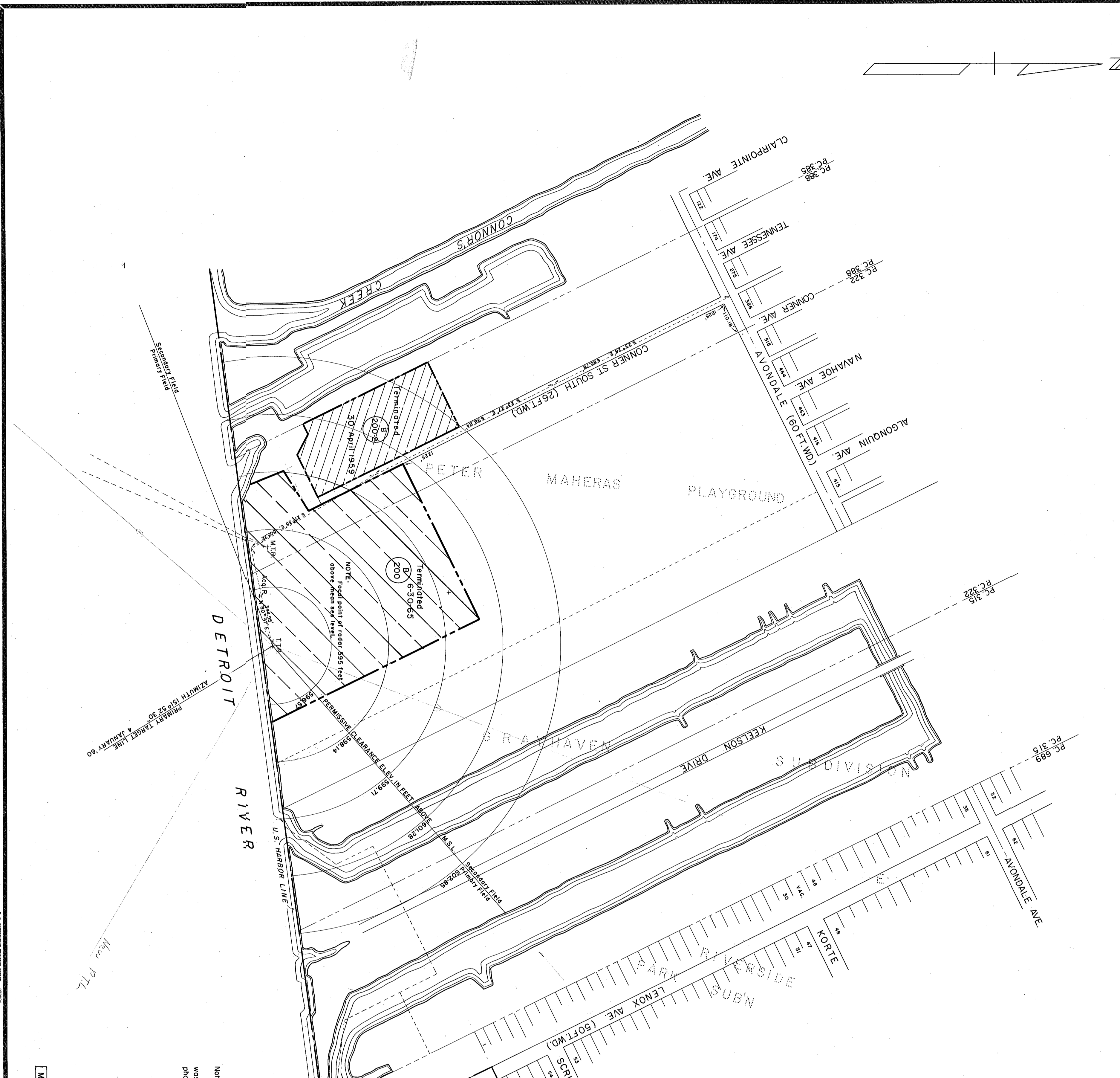


T 2 S, R 13 E, MICHIGAN MERIDIAN  
CITY OF DETROIT, WAYNE CO.,  
MICHIGAN



**TRACT REGISTER OF ACQUISITION AFTER 1 JUL. 1940 (MILITARY)**

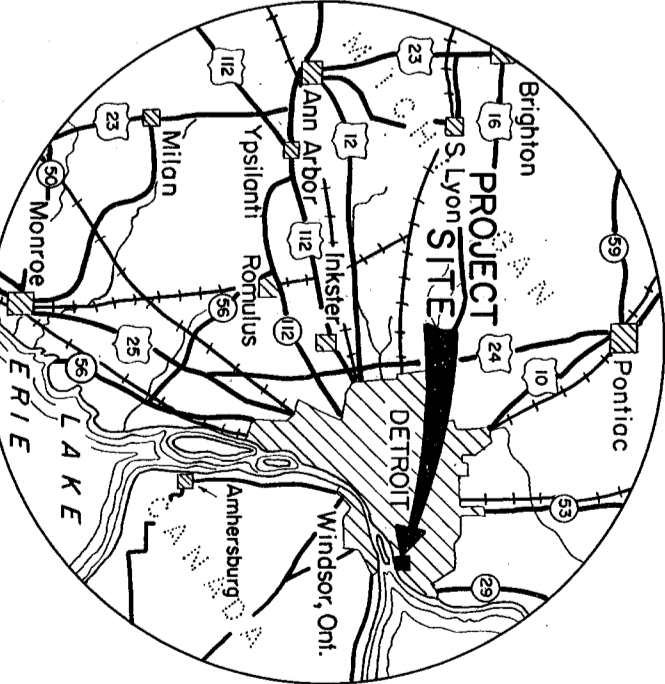
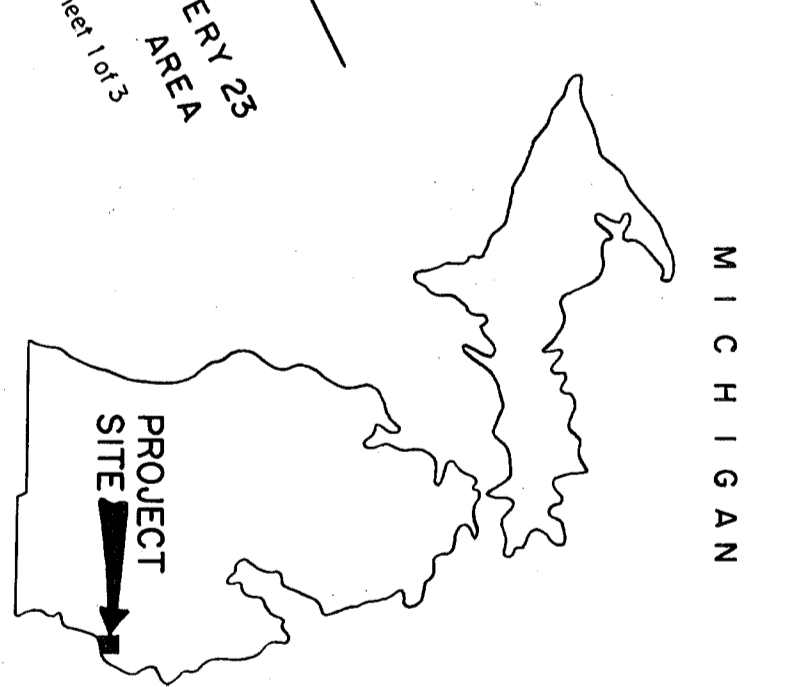
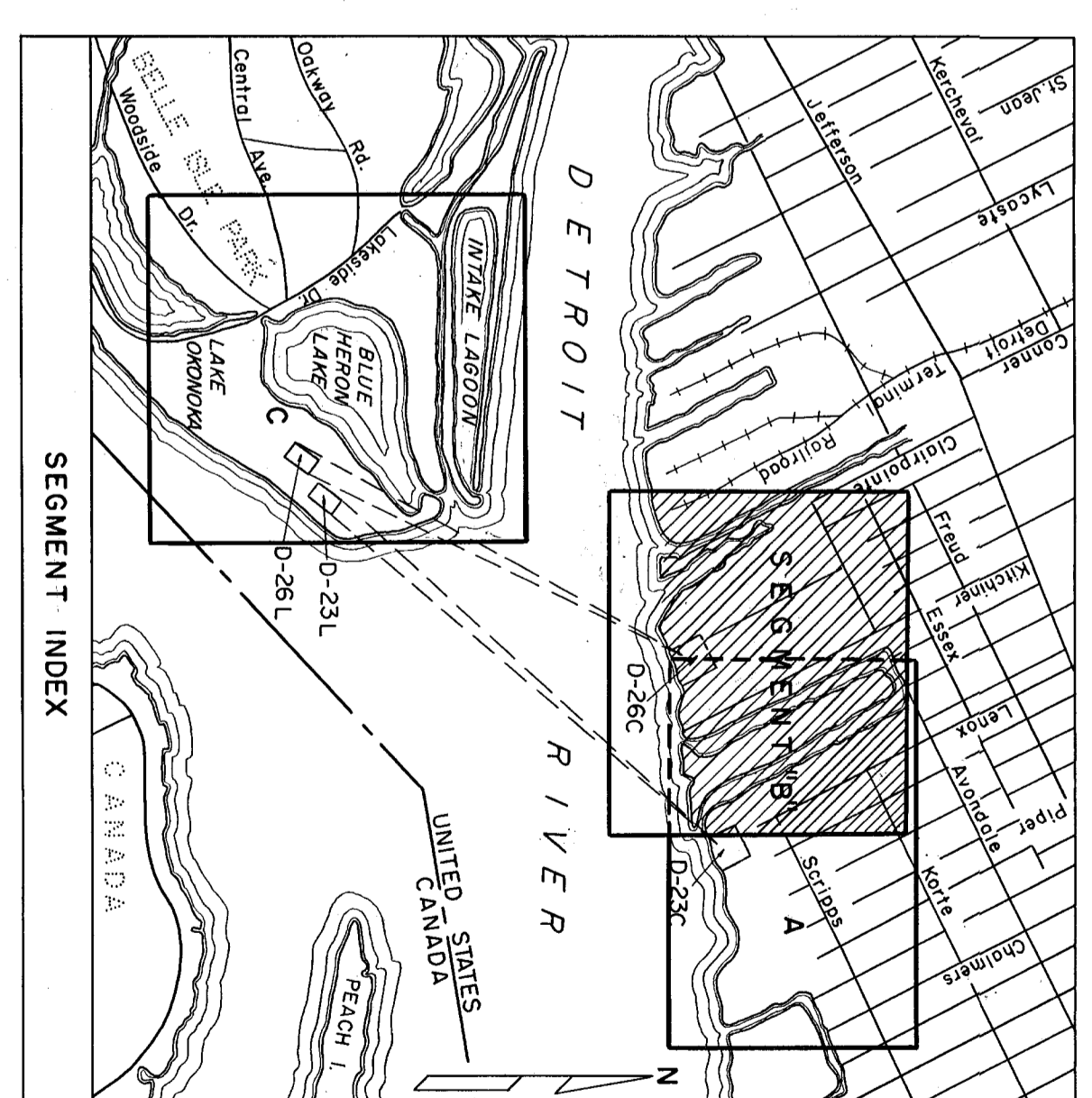
TRACT NO.	LAND OWNER	ACREAGE	REMARKS
B-200	City of Detroit	10.30	
B-200-2	"	3.13	Lease No. DA-20-054 ENG-1078 4th Line 15.33 for control site from 20th July 1956 for Family Housing Site

**PROJECT MAP**  
FINAL

AGENCY: DEPT. OF THE ARMY  
STATE: MICHIGAN  
COUNTY: WAYNE  
DIVISION: NORTH CENTRAL  
PROJECT AREA: DETROIT  
ARMY AREA: 5TH  
\*TO LOUISVILLE DIST. 31 MAR-82

LOCATION OF PROJECT  
CITY OF DETROIT  
MILES OF

TRANSPORTATION FACILITIES  
RAILROADS: DETROIT TERMINAL  
STATE ROADS: M-102, M-29  
FEDERAL ROADS: US-25  
AIR LINES:



**ACQUISITION AUTHORIZATION**  
REQ. D. 5876 ..... dated 16 Feb. 1954  
RE. D. 5876B ..... " 15 Feb. 1956

Note: The boundary of this installation was compiled from City plat maps, aerial photographs and construction drawings.

DATE	REVISIONS
M. 3-1-5-73	Revised Final Audit
21 Sept 50	Due to Audit

**SEGMENT "B"**  
DEPARTMENT OF THE ARMY  
OFFICE OF THE DISTRICT ENGINEER  
NORTH CENTRAL DIVISION

REAL ESTATE  
DETROIT DEFENSE AREA  
**NIKE BATTERIES 23-26**  
(D-26 CONTROL AREA)  
MILITARY RESERVATION

APPROVED BY: \_\_\_\_\_ DATE: 6 AUG 1956  
RECOMMENDED BY: \_\_\_\_\_  
OFFICE CHIEF OF ENGINEERS WASHINGTON 25, D. C.  
CONTRACT ENGINEER  
OFFICE CHIEF OF ENGINEERS WASHINGTON 25, D. C.  
REAL ESTATE OFFICER  
AUDITED  
INSTALLATION OF PROJECT NO. 4350  
SHEET 2 OF 3 DRAWING NO. \_\_\_\_\_

CLOSED

(NA) D-10-MICH-M